












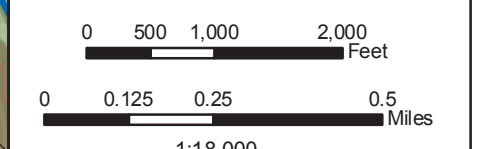


Tug Fork Wildlife Management Area

McDowell County West Virginia

Legend

-  Gate
-  Parking Area
-  Gas Well
-  Unimproved Road/Trail
-  US Highway
-  State Route
-  Primary County Route
-  Secondary County Route
-  City Sreet
-  Stream
-  River
-  WMA Property Boundary



Contour Interval 40 Feet
Bold Line at Even 200 Feet
Boundaries are Approximate

