







Smoke Camp Wildlife Management Area


Lewis and Doddridge Counties
West Virginia

Legend

-  Paved Road
-  Improved Road
-  Unimproved Road/Trail
-  Stream
-  WMA Property Boundary
-  County Boundary

0 250 500 1,000 Feet

0 0.1 Miles
1:8,000



Contour Interval 20 Feet
Bold Line at Even 100 Feet
Boundaries are Approximate

