











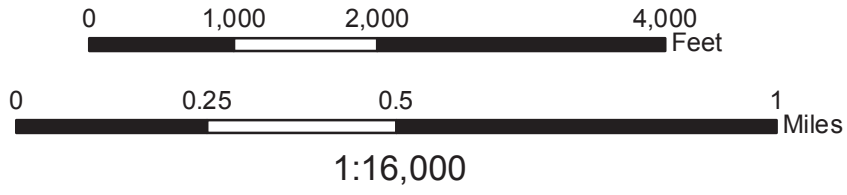


Ritchie Mines Wildlife Management Area

Ritchie County West Virginia

Legend

-  Cemetery
-  Gate
-  Gas Well
-  Wildlife Clearing
-  Mine Trench
-  Stream
-  Unimproved Road/Trail
-  State Route
-  County Route, Paved
-  Improved Secondary County Route
-  Unimproved Secondary County Route
-  WMA Boundary



Prepared by
WV Division of Natural Resources,
Wildlife Resources Section, GIS
Elkins, WV 26241
July 25 2006

Contour Interval 40 Feet Bold Line at Even 200 Feet Boundaries are Approximate

