












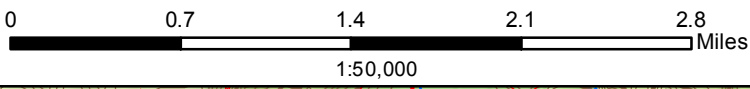
Legend

-  Unimproved Road/Trail
-  Secondary County Route
-  Primary County Route
-  US Highway
-  Interstate
-  Gate
-  Parking Area
-  Stream
-  River
-  WMA Property Boundary
-  County Boundary

Meadow River Wildlife Management Area

Greenbrier County West Virginia

Contour Interval 100 Feet
 Bold Line at Even 500 Feet
 Boundaries are Approximate



Prepared by
 WV Division of Natural Resources,
 Wildlife Resources Section, GIS
 Elkins, WV 26241
 July 26, 2018

