

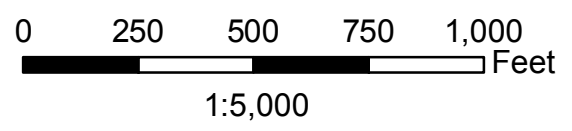

Fox Forest Wildlife Management Area

Randolph County, West Virginia

- House/Structure
- ◆ Gate
- ⓘ Information
- 🚶 Trail Head
- 🚤 Boat Ramp
- 🎣 Fishing Pier
- P Parking Area

- Stream
- Railroad
- Trail/Private Road
- County Route
- Local Route/City Street

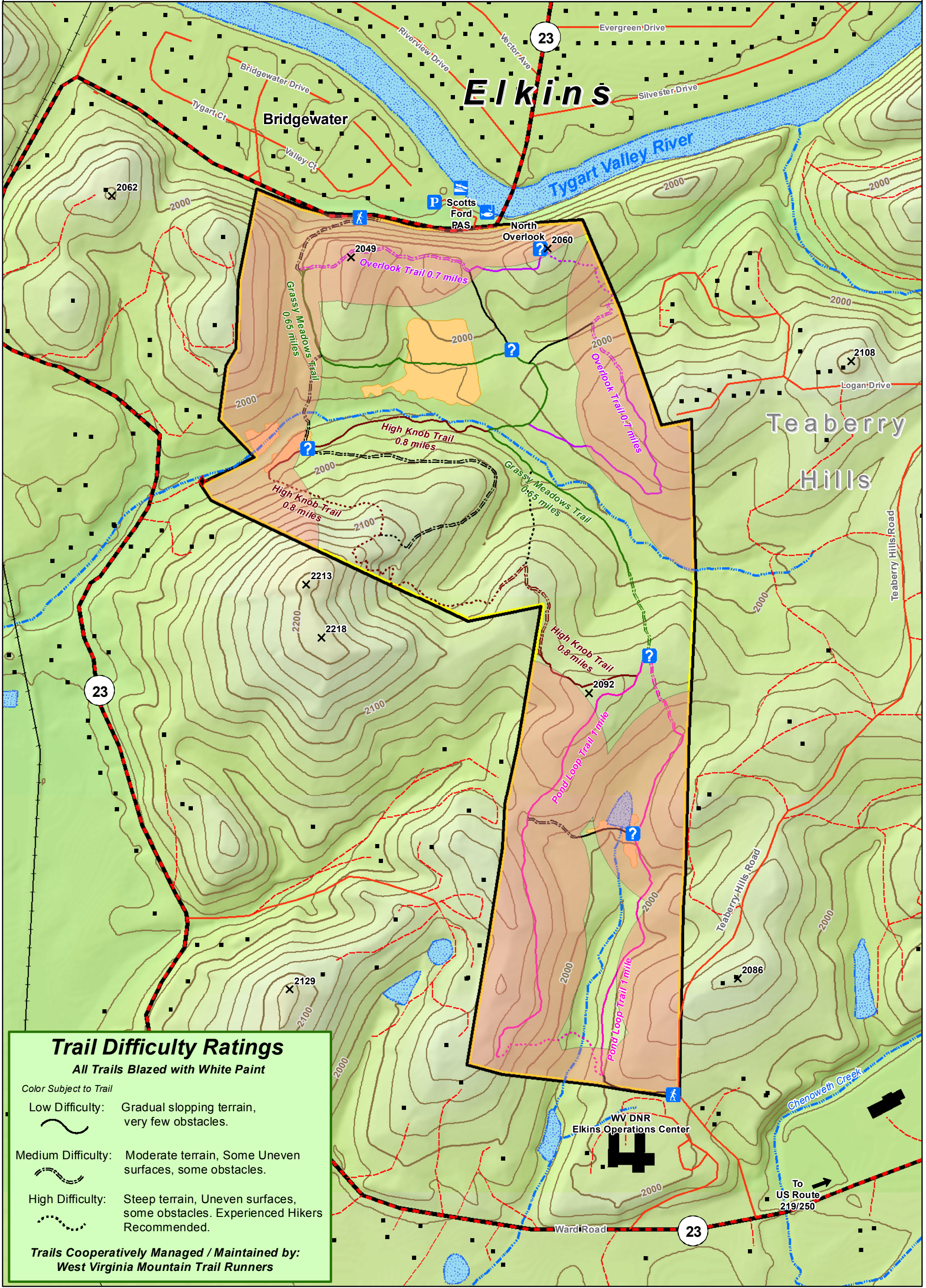
- ⊕ Safety Zone NO HUNTING
- 🏠 Large Building
- 🌿 Wildlife Clearing
- ⬮ Property Boundary



Contour Interval 20 Feet
 Bold Line at Even 100 Feet
 Boundaries are Approximate



Prepared by
 WV Division of Natural Resources
 Wildlife Resources Section, GIS
 Elkins, WV 26241
 January 17, 2018



Trail Difficulty Ratings

All Trails Blazed with White Paint

Color Subject to Trail

- Low Difficulty: Gradual sloping terrain, very few obstacles.
- Medium Difficulty: Moderate terrain, Some Uneven surfaces, some obstacles.
- High Difficulty: Steep terrain, Uneven surfaces, some obstacles. Experienced Hikers Recommended.

Trails Cooperatively Managed / Maintained by:
 West Virginia Mountain Trail Runners