







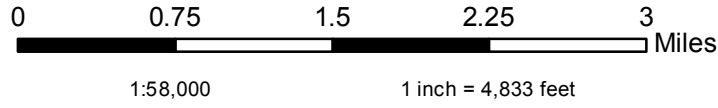


-  Visitors Center
-  Fishing Access Point
-  Boat Ramp
-  Marina
-  Campground
-  Transmission Line
-  WMA Property Boundary

East Lynn Lake Wildlife Management Area



Contour Interval 60 ft
 Bold Line at Even 300 ft
 Boundaries are Approximate



Prepared by
 WV Division of Natural Resources,
 Wildlife Resources Section, GIS
 Elkins, WV 26241
 January 9, 2015

