
























# LEGEND

-  INTERSTATE
-  U.S. ROUTE
-  WV ROUTE
-  COUNTY ROUTE
-  FOREST ROUTE
-  GREENBRIER RIVER TRAIL
-  RIVER
-  STATE PARK BOUNDARY
-  NATIONAL FOREST BOUNDARY
-  COUNTY LINE
-  RAILROAD
-  HOSPITAL
-  BRIDGE
-  MILE MARKER
-  WATER
-  REST ROOMS
-  LODGING
-  PICNIC SITE
-  PARKING
-  CAMPING SHELTER
-  GREENBRIER RIVER TRAIL CAMPING
-  PARK OFFICE
-  NT SIGNIFIES A NON-TRAIL FACILITY



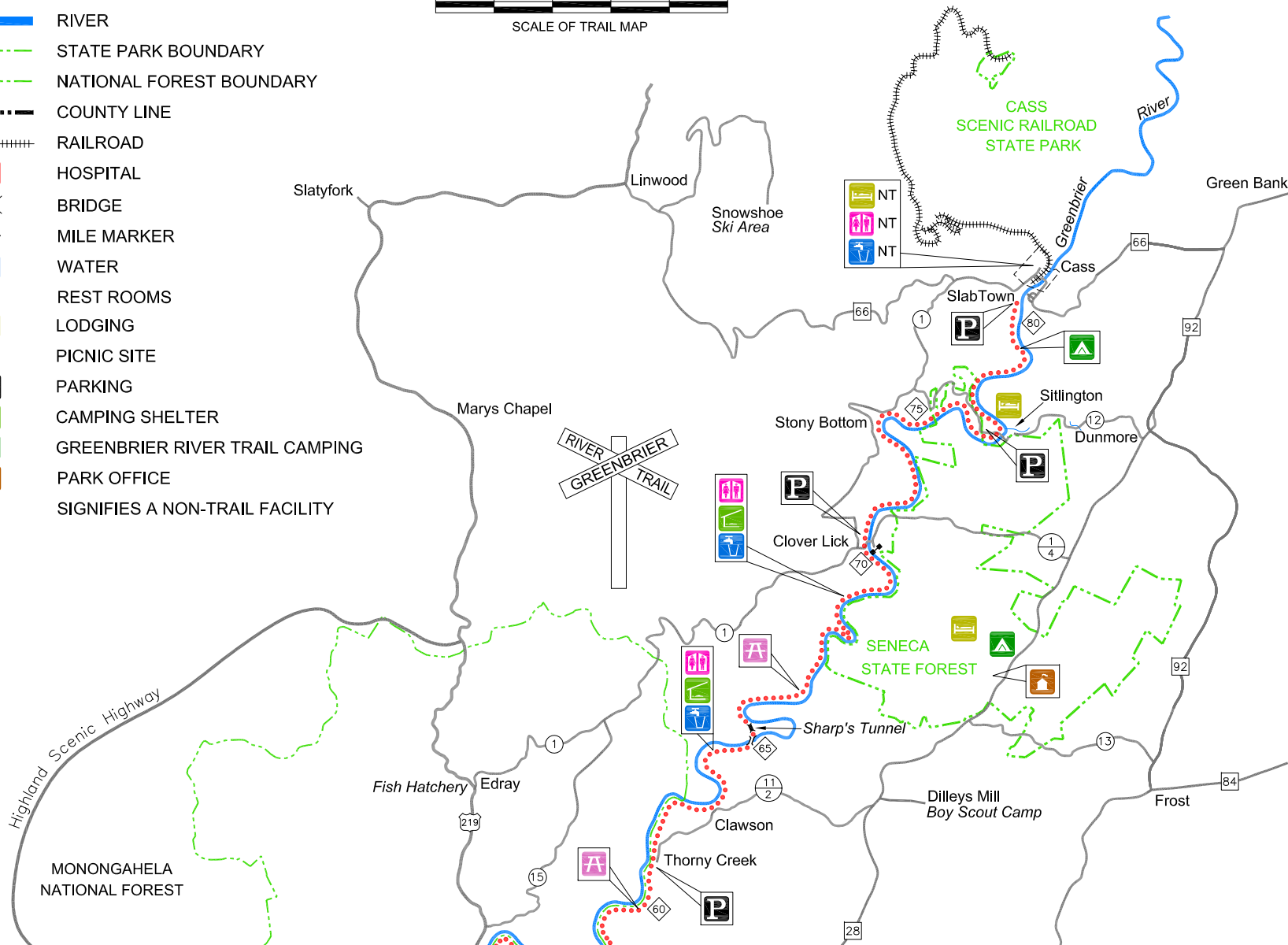
# Greenbrier River Trail

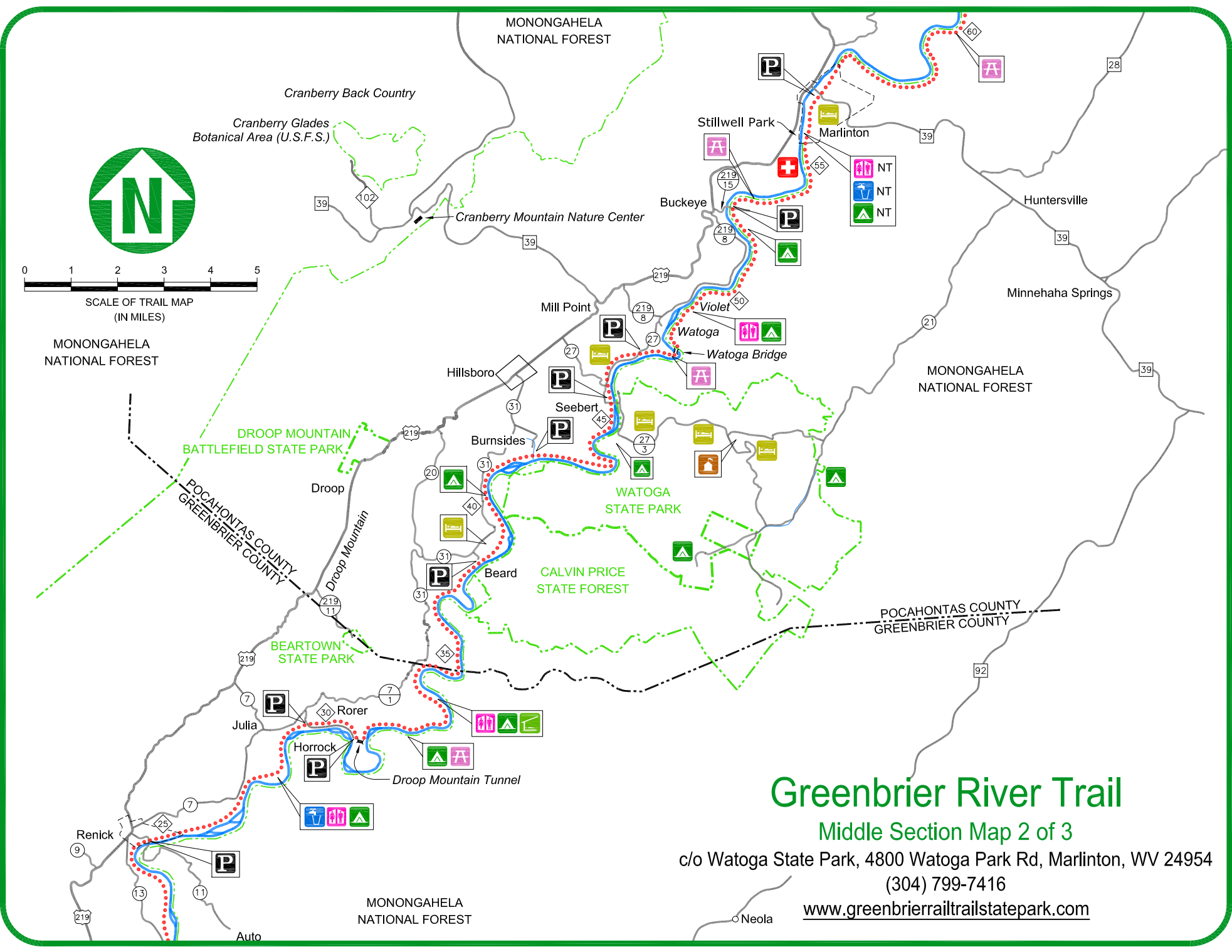
## Northern Section Map 3 of 3

c/o Watoga State Park, 4800 Watoga Park Rd, Marlinton, WV 24954

(304) 799-7416

[www.greenbrierrailtrailstatepark.com](http://www.greenbrierrailtrailstatepark.com)





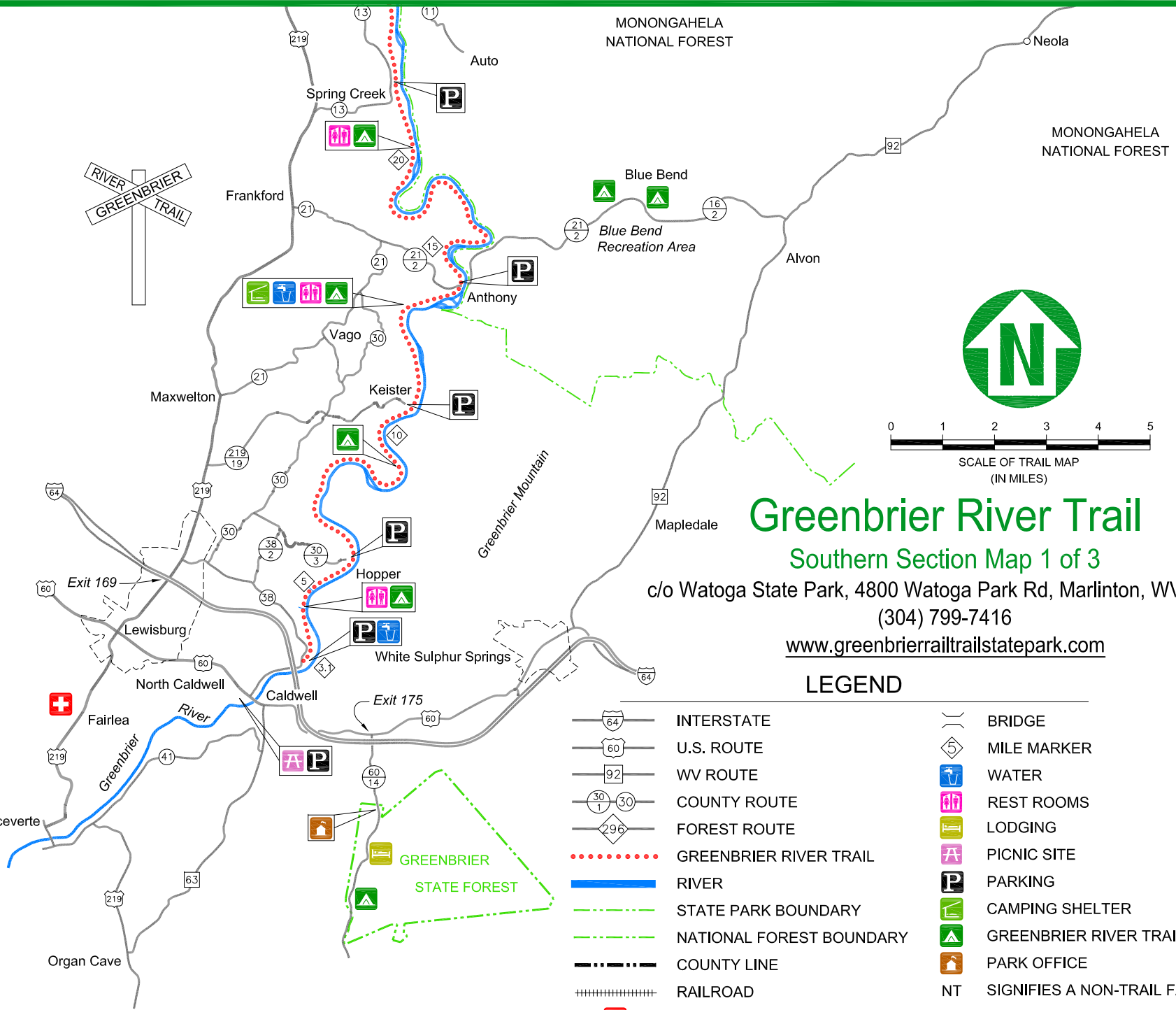
0 1 2 3 4 5  
SCALE OF TRAIL MAP  
(IN MILES)

# Greenbrier River Trail

Middle Section Map 2 of 3

c/o Watoga State Park, 4800 Watoga Park Rd, Marlinton, WV 24954  
(304) 799-7416

[www.greenbrierrailtrailstatepark.com](http://www.greenbrierrailtrailstatepark.com)



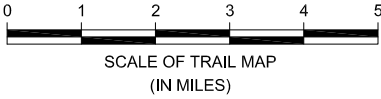
# Greenbrier River Trail

## Southern Section Map 1 of 3

c/o Watoga State Park, 4800 Watoga Park Rd, Marlinton, WV 24954

(304) 799-7416

[www.greenbrierrailtrailstatepark.com](http://www.greenbrierrailtrailstatepark.com)



### LEGEND

- |  |                          |  |                                |
|--|--------------------------|--|--------------------------------|
|  | INTERSTATE               |  | BRIDGE                         |
|  | U.S. ROUTE               |  | MILE MARKER                    |
|  | WV ROUTE                 |  | WATER                          |
|  | COUNTY ROUTE             |  | REST ROOMS                     |
|  | FOREST ROUTE             |  | LODGING                        |
|  | GREENBRIER RIVER TRAIL   |  | PICNIC SITE                    |
|  | RIVER                    |  | PARKING                        |
|  | STATE PARK BOUNDARY      |  | CAMPING SHELTER                |
|  | NATIONAL FOREST BOUNDARY |  | GREENBRIER RIVER TRAIL CAMPING |
|  | COUNTY LINE              |  | PARK OFFICE                    |
|  | RAILROAD                 |  | SIGNIFIES A NON-TRAIL FACILITY |
|  | HOSPITAL                 |  |                                |