














Legend

-  Cemetery
-  Fishing Access
-  High Voltage Power Line
-  Gas Pipeline
-  Unimproved Road/Trail
-  Local Route
-  County Route (secondary)
-  County Route (primary)
-  State Route
-  US Highway
-  Property Boundary

Morris Creek Wildlife Management Area

Kanawha County, West Virginia



Contour Interval 40 Feet
 Bold Line at Even 200 Feet
 Boundaries are Approximate



Prepared by
 WV Division of Natural Resources,
 Wildlife Resources Section, GIS
 Elkins, WV 26241
 July 26, 2018

