






















Lewis Wetzel Wildlife Management Area

Wetzel, Tyler and Doddridge
Counties, West Virginia

Legend

-  Water Hole
-  Cemetery
-  Gate
-  Gas Well
-  Radio/TV Tower
-  Parking Area
-  Campground
-  Shooting Range
-  Office
-  Residence
-  Foot Trail
-  Private Road/Trail
-  County Route (secondary)
-  County Route (primary)
-  State Route
-  Power Line
-  Pipeline
-  Wildlife Clearing
-  Private Inholding
-  Lantz Farm and Nature Preserve
-  WMA Property Boundary

0 0.25 0.5 1 Miles

1:42,000



Contour Interval 100 Feet
Bold Line at Even 500 Feet
Boundaries are Approximate

