







# Cecil H. Underwood Wildlife Management Area


Marshall & Wetzel Counties, West Virginia

-  Building
-  Gate
-  Parking Area
-  Foot Trail
-  Opening
-  Property Boundary

0 2,000 4,000 Feet

0 0.4 0.8 Miles

1:27,000



Contour Interval 40 feet  
 Bold Line at Even 200 feet  
 Boundaries are Approximate



Prepared by  
 WV Division of Natural Resources,  
 Wildlife Resources Section, GIS  
 Elkins, WV 26241  
 July 25, 2018

