
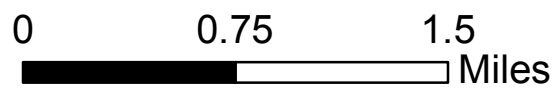



# Summersville Lake Wildlife Management Area

Nicholas County, West Virginia

-  Airport
-  Campground
-  Boat Ramp
-  Dock
-  Marina
-  Pier
-  Winter Ramp
-  Summersville Lake Wildlife Management Area
-  Summersville Lake Dam Project Area
-  Summersville Lake State Park
-  Gauley River National Rec. Area



1:43,000

**Boundaries are Approximate**  
**Contour Interval 100 ft**  
**Bold Line at Even 500 ft**



Prepared by  
 WV Division of Natural Resources,  
 Wildlife Resources Section, GIS  
 Elkins, WV 26241  
 June 25, 2015