
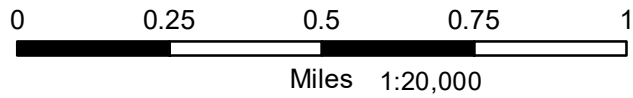


Sand Hill Wildlife Management Area

Pleasants, Wood, & Ritchie Counties, West Virginia

Contour Interval 40 Feet
Bold Line at Even 200 Feet
Boundaries are Approximate

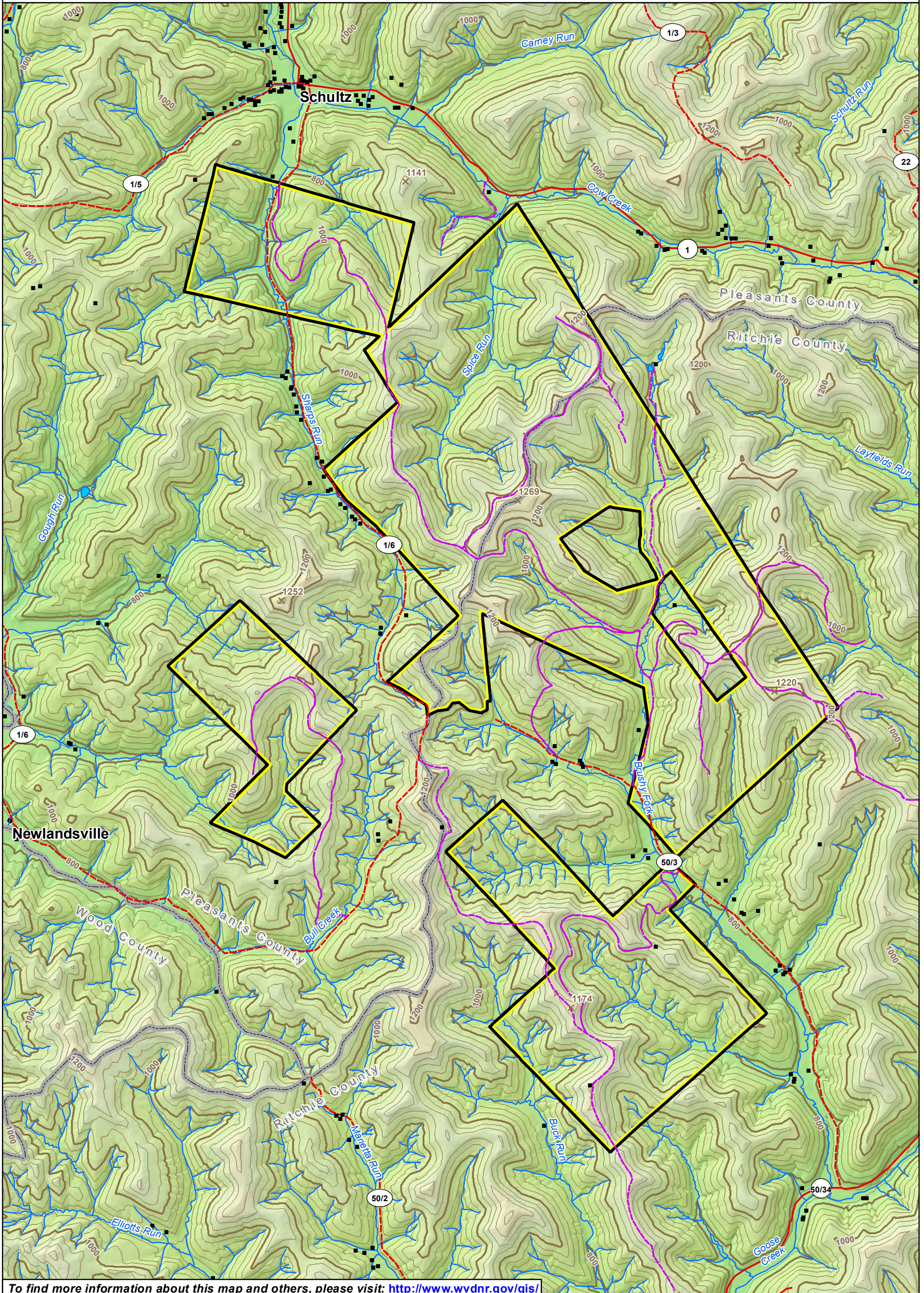
■ Structure



Prepared by
WV Division of Natural Resources
Wildlife Resources Section, GIS
Elkins, WV 26241
January 4, 2021

✚ WMA Property Boundary

~ WMA Road. Possible Restrictions. No ATVs.



To find more information about this map and others, please visit: <http://www.wvdnr.gov/gis/>