






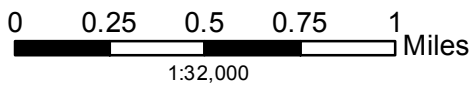



Pleasant Creek Wildlife Management Area

-  Gate
-  Campground
-  Boat Ramp
-  Shooting Range
-  Parking Area
-  Foot Trail
-  WMA Property Boundary



Contour Interval 30 feet.
Bold Line at Even 300 feet.
Boundaries are Approximate.

 Prepared by
WV Division of Natural Resources,
Wildlife Resources Section, GIS
Elkins, WV 26241
December 3, 2012