













**Legend**

-  Fishing Pier
-  Parking Area
-  Restroom
-  Boat Ramp
-  Office
-  Building
-  Gate
-  Unimproved Road/Trail
-  Interstate
-  Secondary County Route
-  Stream
-  WMA Property Boundary

# Bear Rocks Lake Wildlife Management Area

Ohio County, West Virginia

0 490 980 1,470 1,960 Feet

1:7,000

Contour Interval 20 Feet Bold Line at Even 100 Feet Boundaries are Approximate



Prepared by  
WV Division of Natural Resources,  
Wildlife Resources Section, GIS  
Elkins, WV 26241  
July 26, 2018

