

FISHING PUBLIC LAKES AND PONDS

Key

• = the listed feature or activity is available or permitted.

A blank space indicates the feature or activity IS NOT available or permitted.

LAKE OR POND

* = National Forest Stamp required

COE = U.S. Army Corps of Engineers lake



ACCESSIBILITY



USE OF LIVE MINNOWS



NIGHT FISHING

C = registered campers only

P = permit required



CAMPING

L = limited primitive

P = permit required



BOATING

NV = no vessels

NM = no motor boats

E = electric motors only

U = unlimited h.p.

5 = 5 h.p. maximum

10 = 10 h.p. maximum (Larger motors must have props removed or motor tilted to the maximum limit.)

* = contains no-wake zones, speed zones and/or other restricted areas

f = fee charged for private boats,

May 30 - Labor Day

Rental Boats - check with individual facilities

A USCG approved life preserver is required for each occupant of ALL BOATS. See West Virginia Boating Regulations. All boats propelled by machinery must be licensed.






Lake or Pond	County		Acres				
Airport Pond	Raleigh	•	1				NV
Anawalt	McDowell	•	7		•		NV
Anderson	Kanawha	•	7		•		NV
Barboursville	Cabell	•	17			P	NV
Bear Rock Lakes	Ohio	•	16				E
Beech Fork	COE Wayne	•	720	•	•	P	10*
Berwind	McDowell	•	20		•	P	E
Big Ditch	Webster	•	55		•		E
Big Run	Marion		7	•	•		E
Bluestone	COE Summers	•	2,040	•	•	P	U*
Boley	Fayette	•	18		•	P	E
Brandywine*	Pendleton	•	6		•	P	E
Brushy Fork	Pendleton		18		•		E
Buffalo Fork*	Pocahontas	•	22		•		E
Burnsville	COE Braxton	•	968	•	•	P	U*
Cacapon	Morgan	•	6		•		NMf
Cameron	Marshall		6	•	•		NV
Camp Run*	Pendleton		8		•		E
Castleman Run	Brooke, Ohio	•	22	•	•		E
Cedar Creek	Gilmer		8	•	•	P	
Charles Fork	Roane	•	70		•		E
Cheat Lake	Monongalia	•	1,730	•	•	L	U*
Chief Cornstalk	Mason	•	5		•	P	E
Chief Logan	Logan	•	13		•		NV
Conaway Run	Tyler	•	30		•	P	E
Coonskin Park	Kanawha	•	2.5				NV
Coopers Rock	Monongalia	•	6		•	P	NV
Curtisville	Marion	•	30	•	•		E
Deegan	Harrison	•	15	•			E
Dents Run	Marion		30		•		E
Dixon	Monongalia	•	7		•		NV
Doe Run	Taylor		11	•	•	P	E
Dog Run	Harrison		15	•			E
Dunkard Fork	Marshall		49	•	•		E
East Lynn	COE Wayne	•	1,005	•	•	P	U*
Edwards Run	Hampshire		1		•	L	NV
Elk Fork	Jackson	•	278	•	•		10
Elk Two Mile (Site12)	Kanawha		2				NV
Elk Two Mile (Site13)	Kanawha		3.5				NV
Elk Two Mile (Site14)	Kanawha		4				NV
Fairfax	Preston		47	•	•		E
Fitzpatrick	Raleigh		2.5			P	P NV
Flat Run	Marion		6	•	•		E
Ft. Ashby	Mineral		12	•	•		E
French Creek	Upshur		2				NV
Frozenscamp Left Fork	Jackson		20		•		E
Frozenscamp Right Fork	Jackson		20		•		E
Handley Pond	Pocahontas	•	5		•	P	E
Hawks Nest	Fayette		250	•	•		U*
Hinkle	Harrison	•	6	•			E
Horse Creek	Wyoming		12		•		E
Huey Run	Marion		8	•	•		E
Hurricane W.S. Reservoir	Putnam	•	12		•		NV
Indian Rock	Nicholas	•	5				NV
James P. Bailey	Mercer	•	28				NV
Jennings Randolph	COE Mineral		952	•	•	P	U*
Jimmy Lewis	Mercer	•	15		•		E
Kanawha State Forest	Kanawha	•	1			P	NV
Kee Reservoir	Mercer		70		•		E
Kimsey Run	Hardy	•	60		•		E
Krodel	Mason	•	22	•		P	E
Larenim	Mineral	•	10	•			NM
Laurel	Mingo	•	29		•		E
Lick Creek	Wayne		5	•	•		NV

BECOME AN ORGAN DONOR

West Virginia residents 18 and older may now register as an organ, eye and tissue donor when they purchase or renew a West Virginia fishing and hunting licenses online at WVfish.com.

For more information about organ donation, visit donatelifewv.org.

PUBLIC LAKES AND PONDS FISHING

Lake or Pond	County		Acres				
Little Beaver	Raleigh	•	18		•		E
Logan County Airport	Logan	•	1				NV
Mason Lake	Monongalia	•	16	•	•		E
McClintic Ponds	Mason	•	61		•	P	E
Middle Wheeling Creek	Ohio		30	•	•		E
Miletree	Roane		10		•		E
Mill Creek	Barbour	•	8				E
Millers Fork	Wayne	•	5				NV
Moncove	Monroe	•	144		•	P	5
Mount Storm	Grant		1,200	•	•		U*
Mountain Valley	Summers		39				E
Mountwood	Wood	•	48		•	P	E
Newburg Lake	Preston		5				NV
New Creek Dam 14	Grant		40		•		E
North Bend Lake	Ritchie	•	305	•	•	P	10
North Bend SP Pond	Ritchie		1.5		C	P	NV
O'Brien	Jackson		217	•	•		10
Parker Hollow	Hardy		34		•		E
Pendleton	Tucker		14			P	NM
Pennsboro W.S. Reservoir	Ritchie		9		•		E
Pettigrew	Kanawha	•	8				NM
Pipestem	Summers	•	16		•	P	E
Plum Orchard	Fayette	•	202		•	P	U*
Poorhouse Pond	Berkeley		5				NV
R.D. Bailey	COE Mingo, Wyoming		630	•	•	P	U*
Ridenour	Kanawha	•	27		•		NM
Rock Cliff*	Hardy	•	17		C	P	E
Rockhouse	Logan	•	14				E
Rollins	Jackson	•	41		•		E
Salt Lick Pond 9	Braxton		15	•	•		E
Seneca	Pocahontas	•	3		•	P	E
Sherwood*	Greenbrier		165		P	P	E
Silcott Fork	Roane		23		•		NV
Sleepy Creek	Berkeley	•	205	•	•	P	E
South Mill Creek	Grant	•	48		•		E
Spruce Knob*	Randolph	•	23		•	P	E
Stephens	Raleigh	•	300	•	P		U*
Stonecoal	Lewis, Upshur	•	550	•	•	P	10*
Stonewall Jackson	COE Lewis	•	2,650	•	•	P	U*
Summersville	COE Nicholas	•	2,700	•	•	P	U*
Summit*	Greenbrier	•	43		•	P	E
Sutton	COE Braxton	•	1,500	•	•	P	U*
Teter Creek	Barbour	•	35		•	P	E
Thomas Park	Tucker		8	•	•	L	E
Tomlinson Run	Hancock		30	•	•	P	E
Tracy	Ritchie		11		•	L	E
Trout Pond	Hardy		2		•	P	NV
Tuckahoe	Greenbrier	•	40		•		E
Turkey Run	Jackson	•	24	•	•		E
Turkey Run	Marshall		15	•	•		E
Tygart	COE Taylor	•	1,750	•	•	P	U*
Tygart River Backwaters	Randolph	•	31	•	•		E
Underwood Lake	Cabell	•	1				NV
Upper Cover Run	Hardy		6.5		•		E
Upper Deckers	Preston		16				E
Upper Mud	Lincoln	•	307	•	•		10
Wallback	Clay	•	15				E
Warden	Hardy	•	44		•		E
Watoga	Pocahontas	•	11		•	P	E
Westover Park	Monongalia	•	1.5				NV
Whetstone	Marion		6	•	•		E
Wolf Run	Marshall		23		•		E
Woodrum	Jackson	•	240	•	•		10

Rules and Regulations Governing Public Use of West Virginia Fishing and Boating Access Sites

Article 1, Section 7, Chapter 20 of the Code of West Virginia, 1961 as amended, the following rules and regulations govern public use of all fishing and boating access sites administered by the Division of Natural Resources, Wildlife Resources Section.

REQUIREMENTS AND PROHIBITIONS:

- Public boating and fishing access facilities shall be used solely for the purpose of launching and retrieving watercraft or fishing from the shore. No other use of access sites is allowed.
- After launching, vehicles shall be parked in available parking spaces.
- Any law enforcement officer acting under proper authority may prohibit an individual from launching a watercraft from any public boating and fishing access sites.
- The following are prohibited at fishing and boating access sites:
 - Consumption of alcoholic beverages or possession of an open container of alcoholic beverages.
 - Swimming or bathing.
 - Camping.
 - Open fires.
 - Trash disposal except where trash receptacles are provided.
 - Discharge of firearms, fireworks and explosives.
 - Leaving unattended watercraft.
 - Commercial use except as authorized by the Director.
 - Parking of any vehicle or the mooring of any watercraft in such a manner as to obstruct any avenue of ingress or egress, except for the purpose of launching.

Any person violating any of these rules and regulations shall be punished in accordance with the provisions of Chapter 20 of the Code of West Virginia and such other laws as may be applicable.

It is the policy of the Division of Natural Resources to provide its facilities, accommodations, services and programs to all persons without regard to sex, race, age, religion, national origin or ancestry, disability or other protected group status. The Division of Natural Resources is an equal opportunity employer.

STATE OF West Virginia DIVISION OF NATURAL RESOURCES